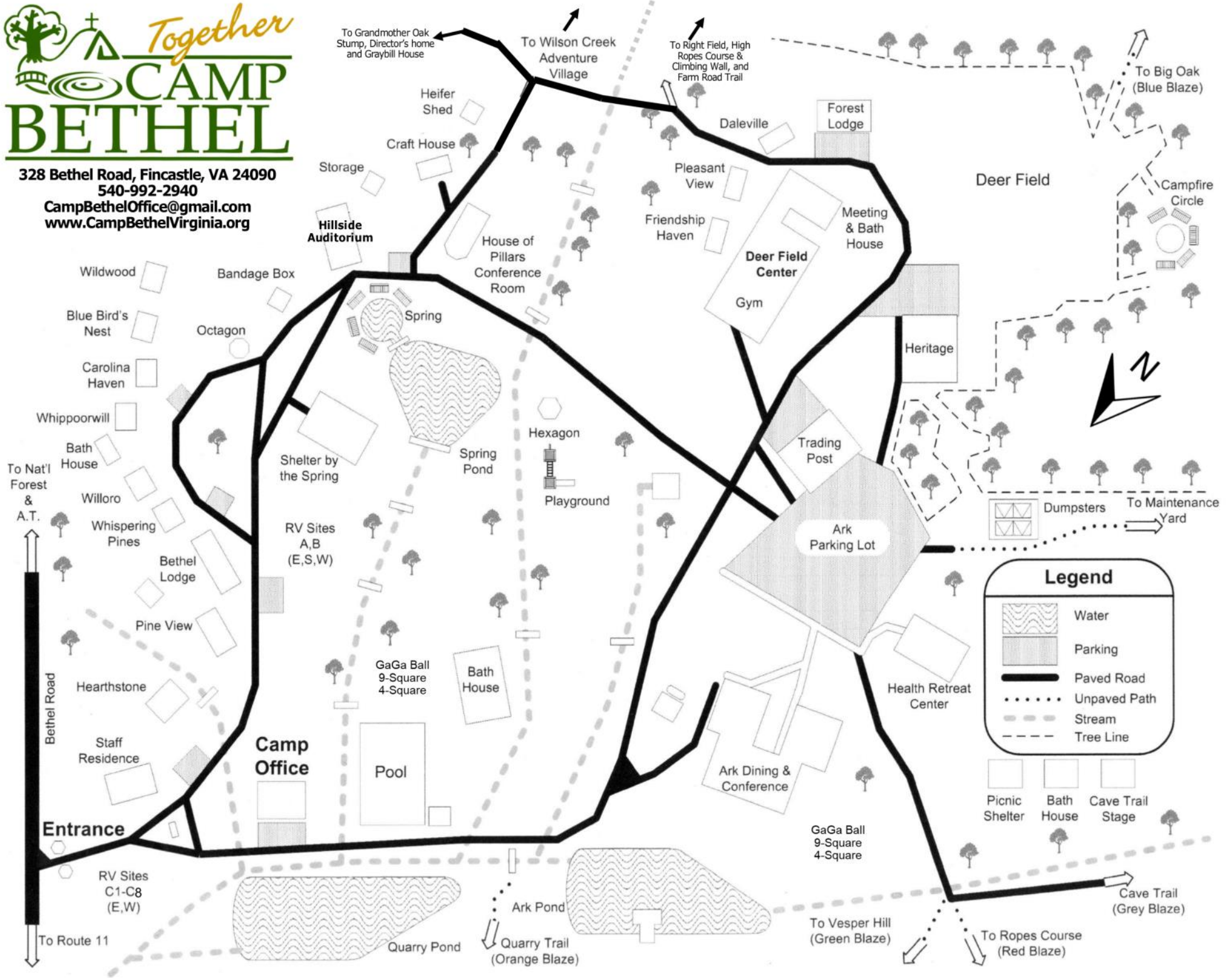


















328 Bethel Road, Fincastle, VA 24090  
 540-992-2940  
 CampBethelOffice@gmail.com  
 www.CampBethelVirginia.org

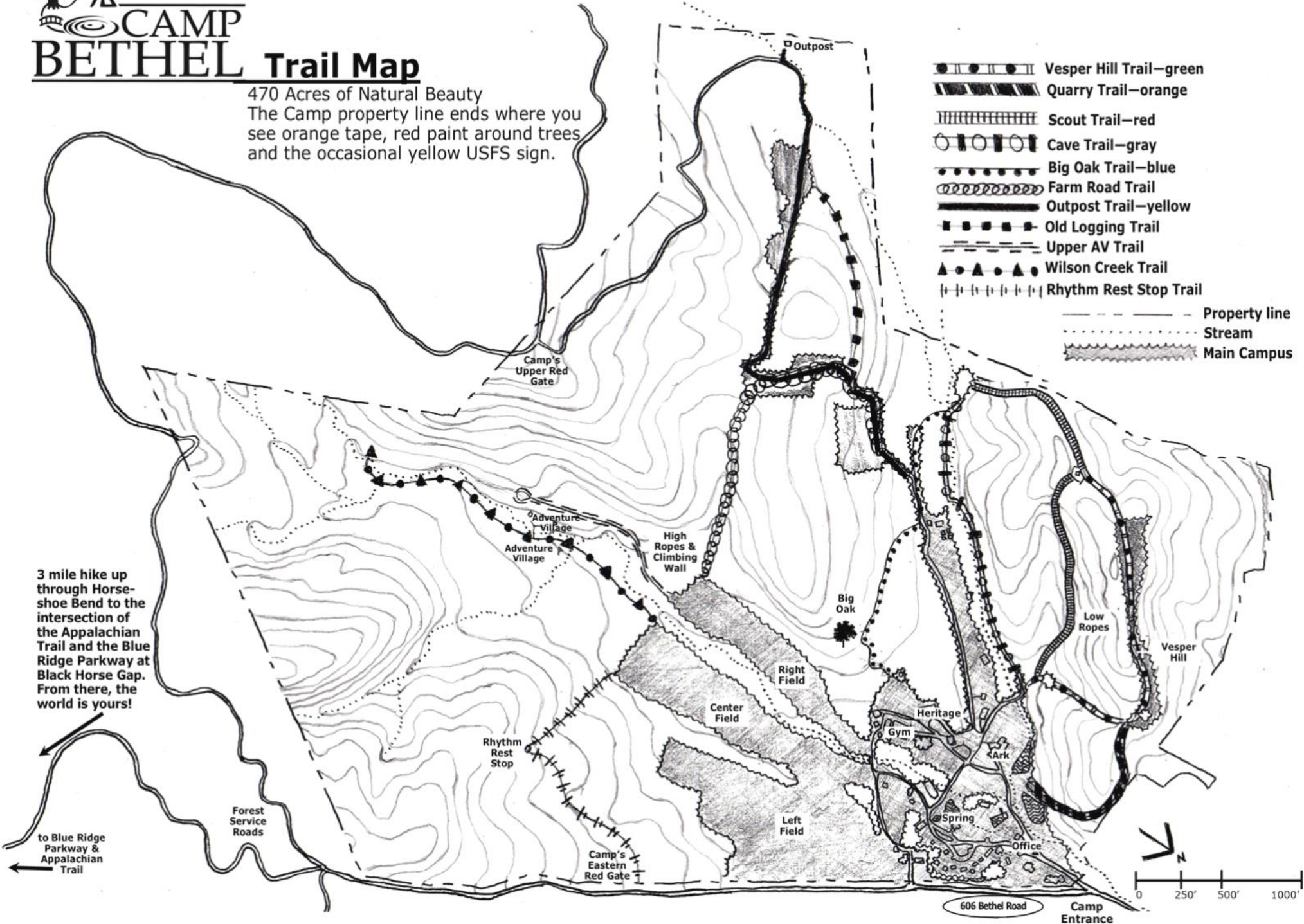




# CAMP BETHEL Trail Map

470 Acres of Natural Beauty  
 The Camp property line ends where you see orange tape, red paint around trees and the occasional yellow USFS sign.

-  Vesper Hill Trail—green
-  Quarry Trail—orange
-  Scout Trail—red
-  Cave Trail—gray
-  Big Oak Trail—blue
-  Farm Road Trail
-  Outpost Trail—yellow
-  Old Logging Trail
-  Upper AV Trail
-  Wilson Creek Trail
-  Rhythm Rest Stop Trail
-  Property line
-  Stream
-  Main Campus



3 mile hike up through Horseshoe Bend to the intersection of the Appalachian Trail and the Blue Ridge Parkway at Black Horse Gap. From there, the world is yours!

to Blue Ridge Parkway & Appalachian Trail

Forest Service Roads

606 Bethel Road  
 Camp Entrance