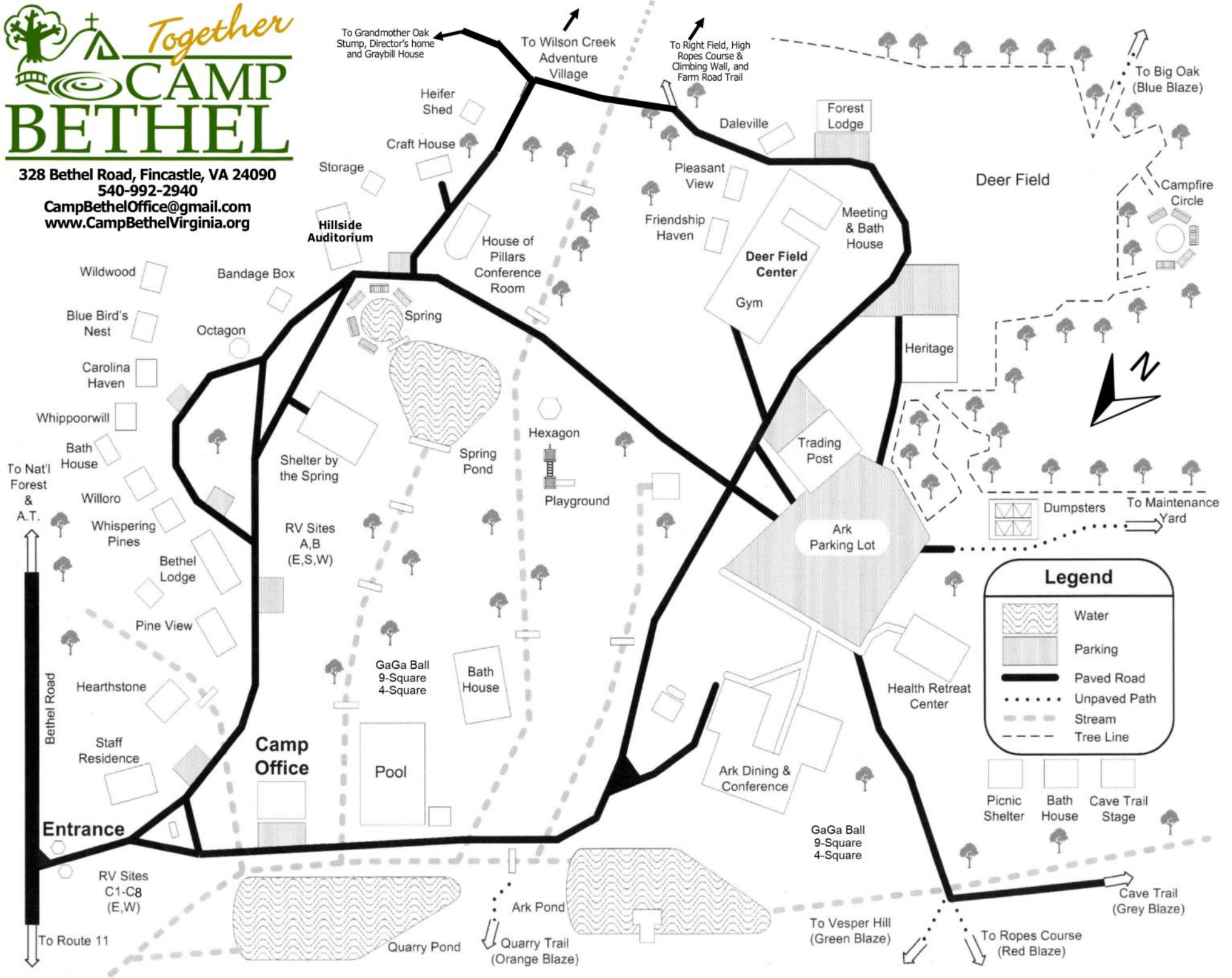


















328 Bethel Road, Fincastle, VA 24090
 540-992-2940
 CampBethelOffice@gmail.com
 www.CampBethelVirginia.org

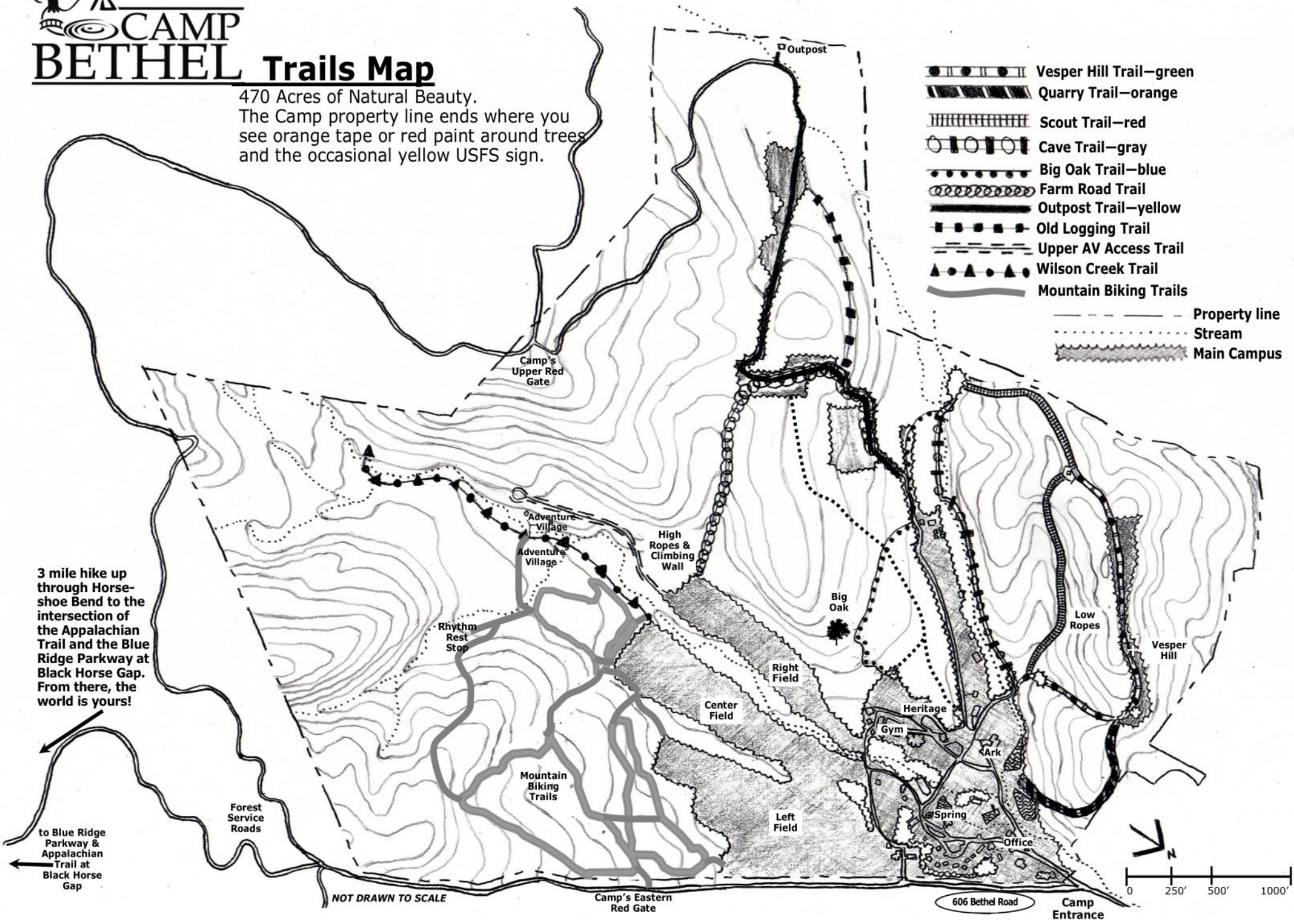




CAMP BETHEL Trails Map

470 Acres of Natural Beauty.
The Camp property line ends where you see orange tape or red paint around trees and the occasional yellow USFS sign.

-  Vesper Hill Trail—green
-  Quarry Trail—orange
-  Scout Trail—red
-  Cave Trail—gray
-  Big Oak Trail—blue
-  Farm Road Trail
-  Outpost Trail—yellow
-  Old Logging Trail
-  Upper AV Access Trail
-  Wilson Creek Trail
-  Mountain Biking Trails
-  Property line
-  Stream
-  Main Campus



3 mile hike up through Horse-shoe Bend to the intersection of the Appalachian Trail and the Blue Ridge Parkway at Black Horse Gap. From there, the world is yours!

to Blue Ridge Parkway & Appalachian Trail at Black Horse Gap

Forest Service Roads

NOT DRAWN TO SCALE

Camp's Eastern Red Gate

606 Bethel Road

Camp Entrance